

NAVIGATION

Learn how to enter a destination and operate the navigation system*1.

Basic Navigation Operation

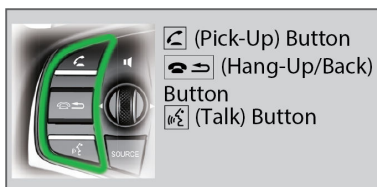
A real-time navigation uses GPS and a map database to show your current location and help guide you to a desired destination. You can operate the system using voice commands or the system controls.

To reduce the potential of driver distraction, certain manual functions may be inoperable or grayed out while the vehicle is moving. Voice commands are always available.

■ Steering Wheel Controls

Use the steering wheel controls to give voice commands.

- Go Home
- Saved
- Recent
- Cancel Route



■ Talk Button Tips

The system recognizes commands listed in the Voice Command Index.

- When using the Talk button, wait for a beep before saying a command.
- To bypass the system prompts, simply press the Talk button again to say your command.
- Speak in a clear, natural voice.
- Reduce all background noise.
- Adjust the dashboard vents away from the microphone in the ceiling.
- Close the windows and moonroof.

Note: If you press and hold the Talk button for two or more seconds while Apple CarPlay® or Android Auto™ is activated, you will be connected to the Apple CarPlay® or Android Auto™ voice recognition system.

■ System Guidance Volume

1. Press SETTINGS.
2. Select Navigation Settings.
3. Select Guidance.
4. Select Guidance Volume.

Navigation Display and Controls

Touch icons on the screen to enter information and make selections.



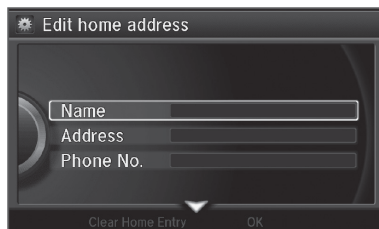
Entering Your Destination

There are several methods to enter a destination.

Home Address

Store your home address in the system so you can easily route to it.

1. Press the SETTINGS button.
2. Select Navigation Settings.
3. Select Edit Go Home.
4. Edit the name, address, and phone number the same way as an address in the address book.
5. Select Save.



Street Address

Enter an address to use as the destination. The state (U.S.) or province (Canada) in which you are currently located is displayed (e.g., California).

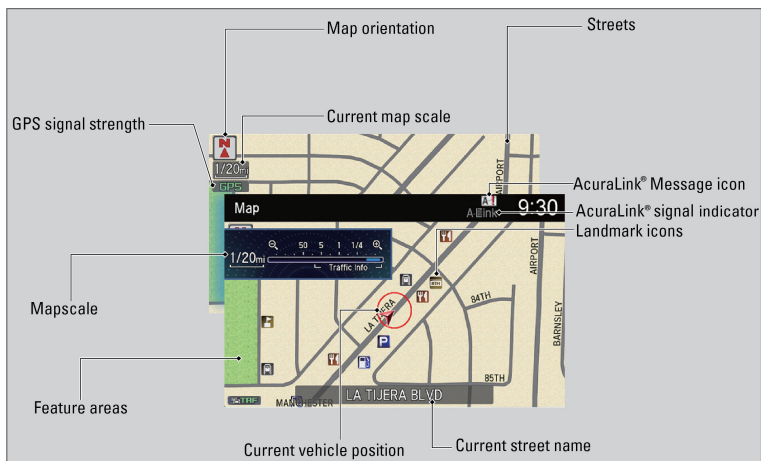
1. From the map screen, press the selector knob.
2. Select Address.
3. Enter the street number. Select Search.



Routing

After a destination is set, you can alter or cancel your route.

■ Map Legend



⚠ WARNING

Using the navigation system while driving can take your attention away from the road, causing a crash in which you could be seriously injured or killed.

Operate system controls only when the conditions permit you to safely do so.