NAVIGATION (Technology Package)

Real-time navigation system uses GPS and a map database to show your current location and help guide you to a desired destination.

Entering a Destination

Using Voice Control

Press and release the Talk button before you give a command.

1. Say "*Display menu*" and *"Address."*

2. Say *"Street"* followed by the street name. Do not include the direction (N, S, E, W) or type (St., Ave., Blvd., etc.).

3. A list of street names appears. Say the number next to the street you want.

4. Say the entire street address number. For example, *"1-2-3-4."*

5. If the street address is in more than one city, a list of city names appears. Say the number next to the city you want.

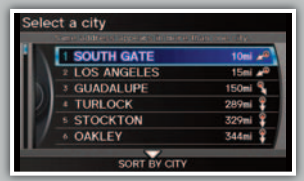

6. The system calculates the route and displays the "Calculate route to" screen. Say "*OK*" to set the route.

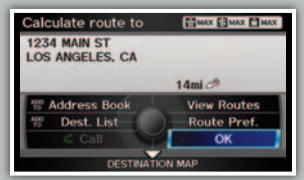

** You can also use the Interface Dial to complete this procedure.*

Using the "Find Nearest" Command

Try these simple steps to find a nearby point of interest, such as a gas station, movie theater, restaurant, etc.

Press and release the Talk button before you give a command.

1. Say *"Find nearest ATM."*

2. A list of the nearest ATMs in your area is displayed by shortest distance to destination.

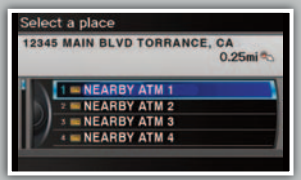

3. Say the number next to the destination you want.

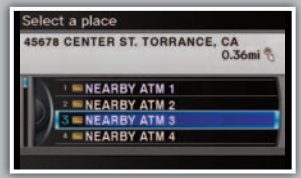

4. The system calculates the route and displays the "Calculate route to" screen. Say *"OK"* to set the route.

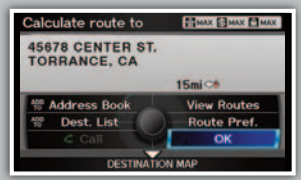

** You can also use the Interface Dial to complete this procedure.*
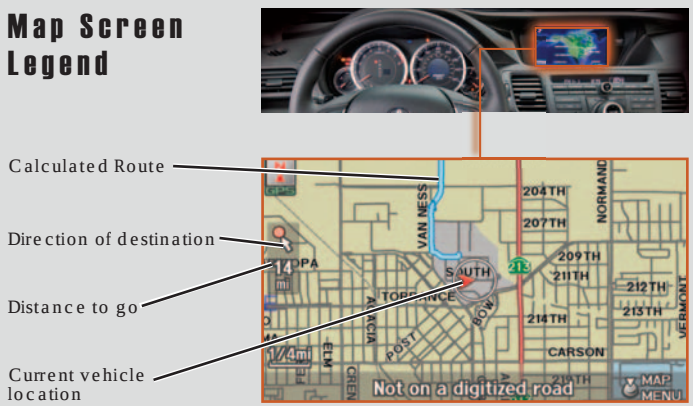
Map Screen Legend