

NAVIGATION

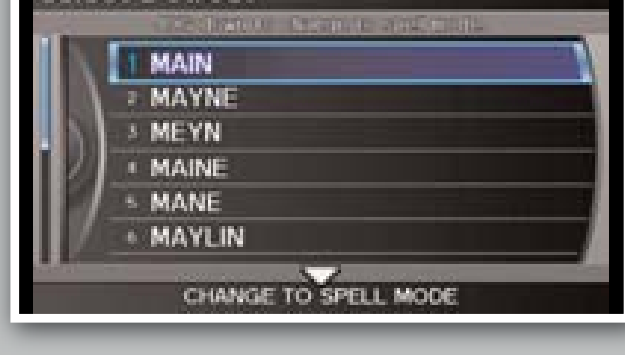
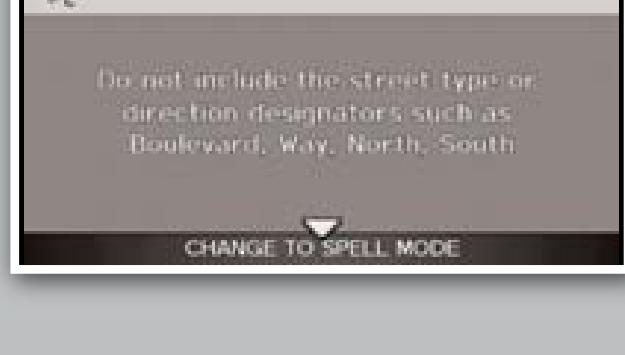
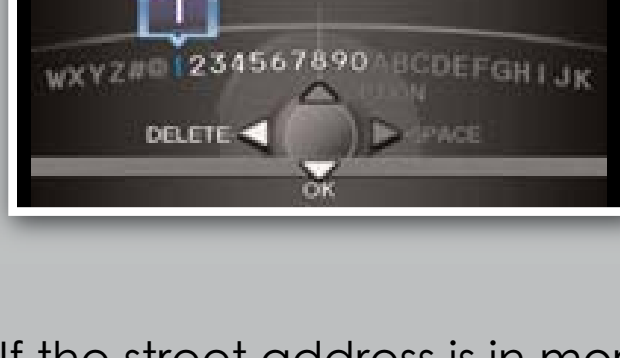
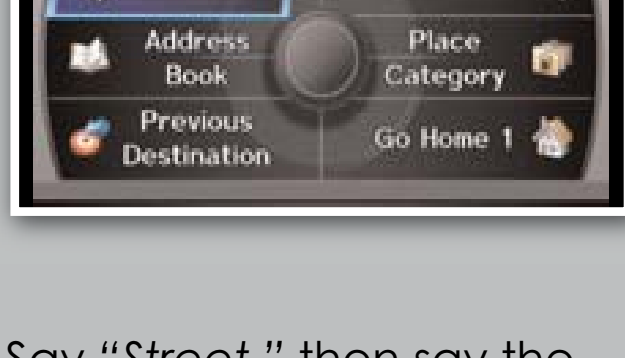
Real-time navigation system uses GPS and a map database to show your current location and help guide you to a desired destination.

Entering a Destination Using Voice Commands

Set a destination using a street address. For other destination options, see your Navigation Manual.

Press and release the Talk button before you say a command.

- Say "Display destination." Say "Address."
- Say "Street," then say the street name on the next screen. Do not include the direction (N, S, E, W) or type (St., Ave., Blvd., etc.).
- A list of street names appears. Say the number next to the street you want.
- Say the entire street address number. For example, "1-2-3-4." If necessary, say "OK" to proceed.
- If the street address is in more than one city, a list of city names appears. Say the number next to the city you want to select.
- The system displays the Calculate route to screen. Say "OK" to set the route.



Note: It is recommended that you enter your destination before driving or when the vehicle is stopped.

Using the "Find Nearest" Command

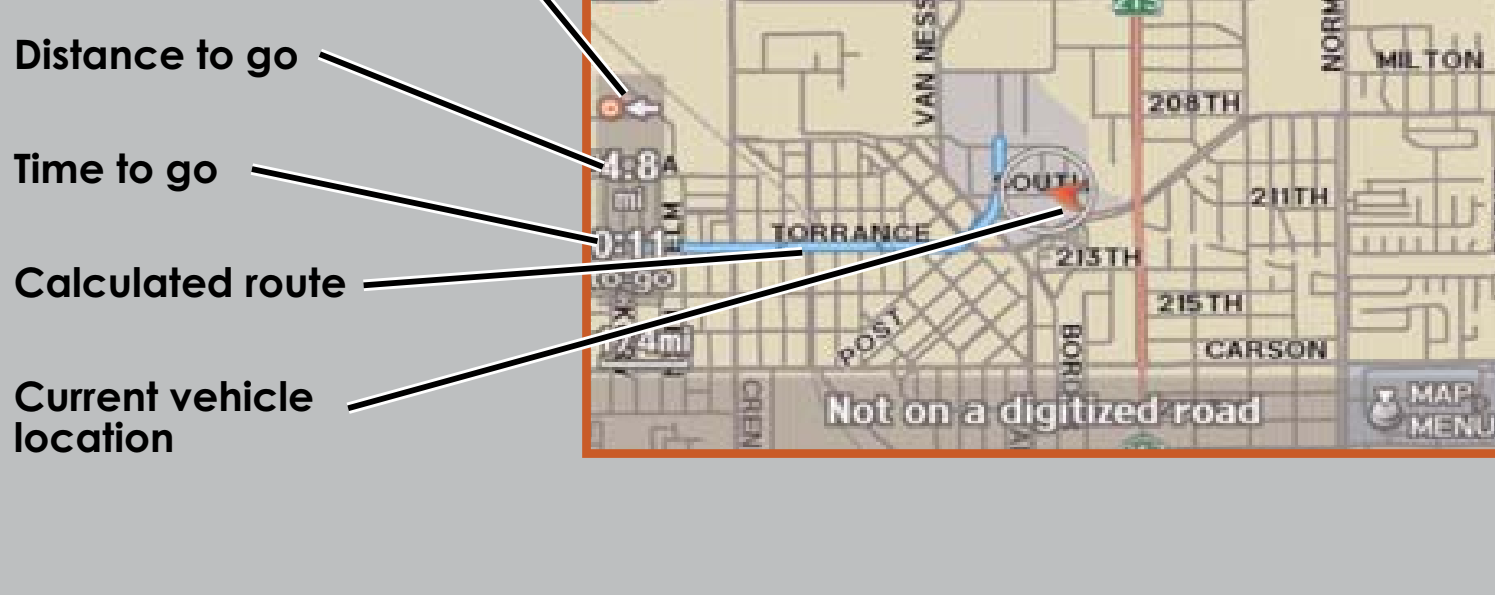

Find a nearby point of interest, such as a gas station, movie theater, restaurant, etc.

Press and release the Talk button before you say a command.

- From the map screen, say "Find nearest ATM."
- A list of the nearest ATMs in your area is displayed by shortest distance to destination.
- Say the number next to the destination you want to select.
- The system displays the "Calculate route to" screen. Say "OK" to set the route.



Map Screen Legend





AcuraLink Real-Time Traffic™*

Provides continuously updated information, including traffic speed, incidents, and construction in major metro areas.

Press and release the Talk button before you say a command.

Displaying Traffic Information

Say "Display traffic" to view traffic flow and icons.

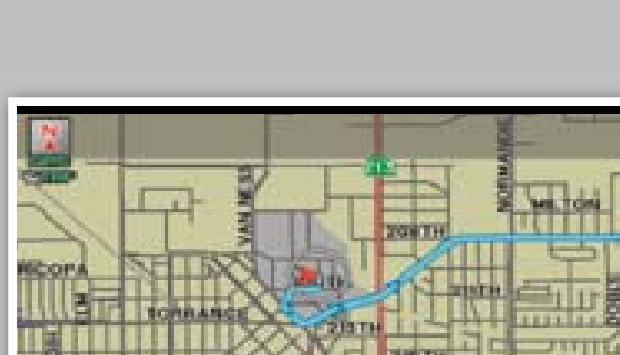

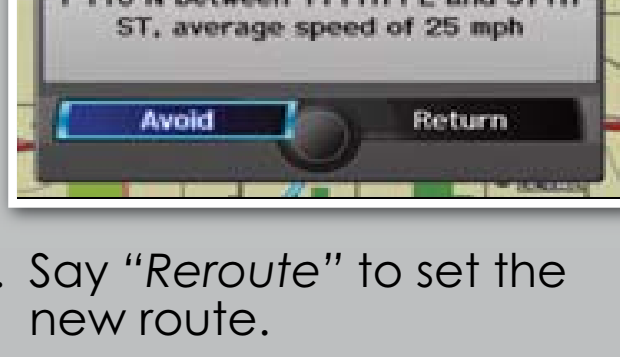
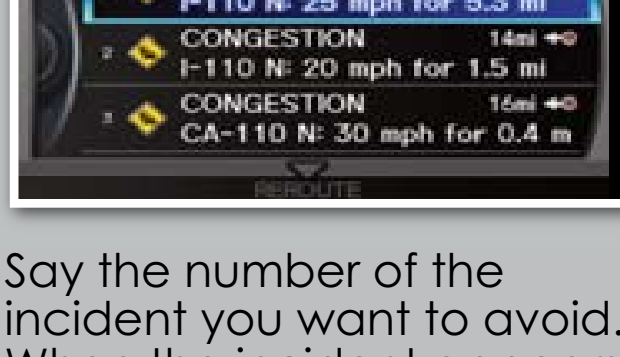


Note: Traffic flow and incident icons are only displayed on map scales of 5 miles (8 km) or less.

Traffic Rerouting™

When a destination is already set, you can create a detour to avoid traffic incidents or congestion.

- Say "Display traffic list" to view a list of incidents on your route.
- Say the number of the incident you want to avoid. When the incident appears, say "Traffic detail."
- Say "Avoid."
- Say "Reroute" to set the new route.



* Subscription-based service through Sirius XM Radio® (free 90-day trial upon vehicle purchase)


AcuraLink Real-Time Weather™*

Provides continuously updated weather conditions, warnings, and forecasts in major metro areas.

Press and release the Talk button before you say a command.

Displaying Weather Icons

Say "Display weather" to view weather icons for each city.



Note: Weather icons are available on all map scales.

Displaying Weather Information

Say "Display information," then "Weather info" for the following options:

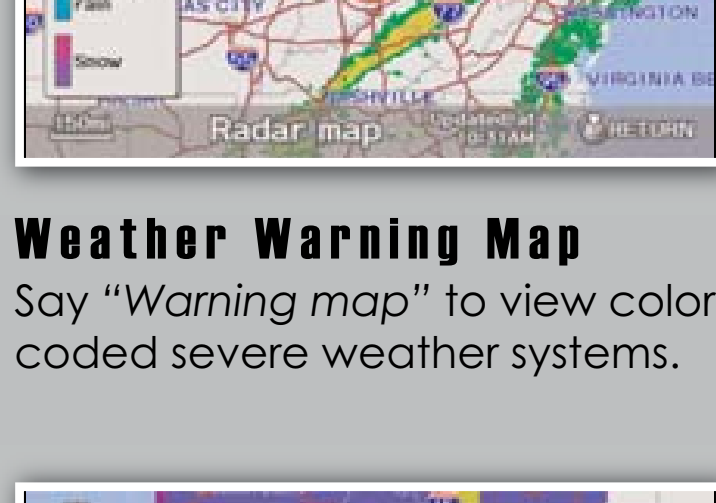
Weather Forecast

Say "Weather forecast" to view a 1-day or 3-day forecast of your current position or city vicinity.



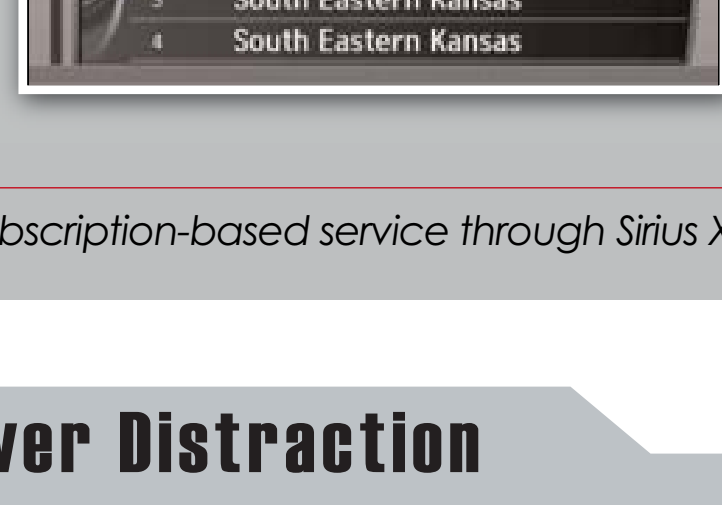
Radar Image Map

Say "Radar map" to view color-coded rain or snow systems.



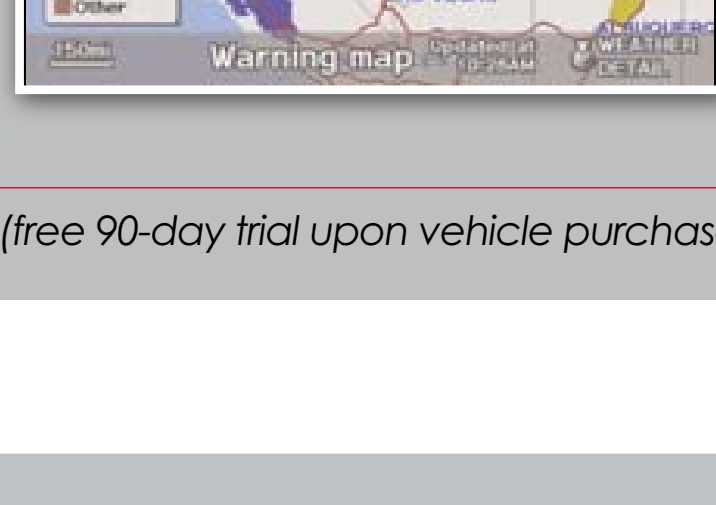
Weather Warning List

Say "Warning list sorted by distance" to view a list of all U.S. weather warnings by distance.



Weather Warning Map

Say "Warning map" to view color-coded severe weather systems.



* Subscription-based service through Sirius XM Radio® (free 90-day trial upon vehicle purchase)

Driver Distraction

To reduce the potential for driver distraction, certain functions may be inoperable or grayed out while the vehicle is moving. You may have to use voice commands, stop or pull over to perform the function.

The chart below shows a list of some operations that are restricted while the vehicle is moving.

Function	Restriction Level While Driving
Navigation System	
Address	Voice command only
Place category	Not restricted
Place category scroll	Voice command only. Limited to two screens
Place name	Voice command only
Go home	Not restricted
Previous destination	Not restricted
Previous destination scroll	Voice command only. Limited to three screens
Address book	Not restricted
Address book scroll	Voice command only. Limited to three screens
Place phone number	Voice command only
Coordinate	Voice command only
Intersection	Voice command only
Map scroll	Limited use
Map point set as destination	Restricted
Destination list edit	Restricted
Route avoid street	Restricted
Route add waypoint	Restricted