

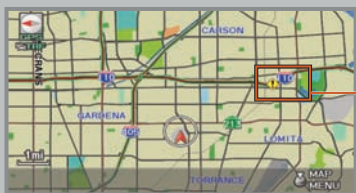
## ACURALINK REAL-TIME TRAFFIC™\* (if equipped)

Provides continuously updated info, including traffic speed, incidents, and construction in major metro areas.

Press and release the Talk button before you give a command.

### Displaying Traffic Information

Say "Display traffic" to view highway flow data.



Heavy traffic

Moderate traffic

Free-flow traffic

**NOTE:** Traffic flow and incident icons are displayed on map scales of 5 miles (8 km) or less.

### Incident Icons



Incident



Road closed



Congestion



Weather

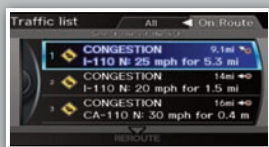


Construction

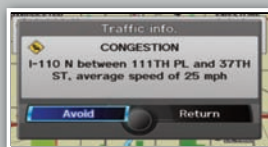
### Traffic Rerouting™

The system can automatically provide detours around traffic or incidents when a destination is set.

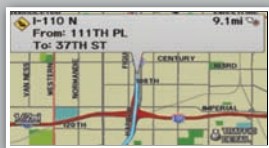
1. Say "Display traffic incidents" to view a list of incidents on your route.



3. Say "Avoid" and the incident list returns.



2. Say the number of the incident you want to avoid. When the incident appears, say "Traffic detail."



4. Say "Reroute" to set the new route.



\* Subscription-based service through Sirius XM Radio® (free 90-day trial upon vehicle purchase)

\*\* You can also display this information manually using the Interface Dial from the Map menu.